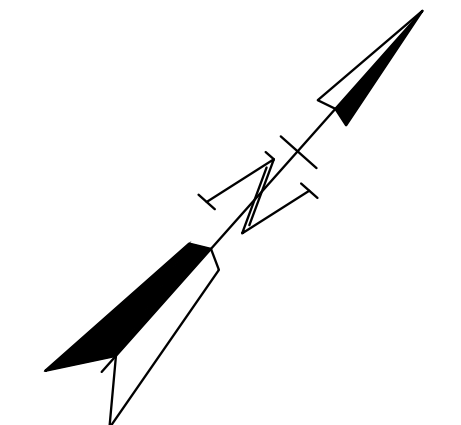
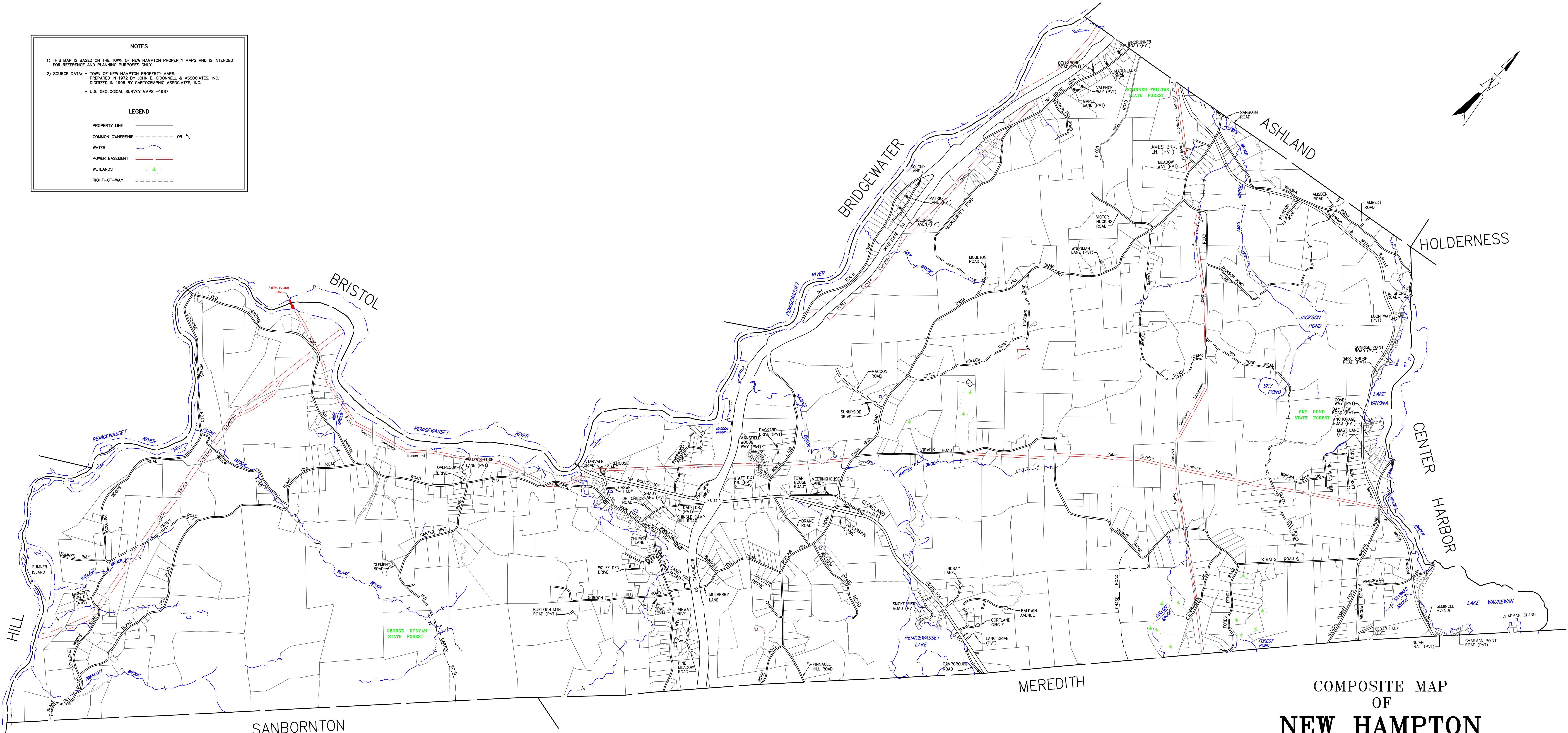


**NOTES**

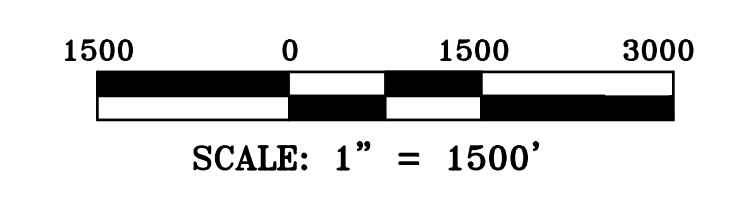
- THIS MAP IS BASED ON THE TOWN OF NEW HAMPTON PROPERTY MAPS AND IS INTENDED FOR REFERENCE AND PLANNING PURPOSES ONLY.
- SOURCE DATA:
  - TOWN OF NEW HAMPTON PROPERTY MAPS. PREPARED IN 1972 BY JOHN E. O'DONNELL & ASSOCIATES, INC. DIGITIZED IN 1996 BY CARTOGRAPHIC ASSOCIATES, INC.
  - U.S. GEOLOGICAL SURVEY MAPS -1987

**LEGEND**

- PROPERTY LINE
- COMMON OWNERSHIP
- WATER
- POWER EASEMENT
- WETLANDS
- RIGHT-OF-WAY



COMPOSITE MAP  
OF  
**NEW HAMPTON**  
**NEW HAMPSHIRE**



CURRENT TO: APRIL 1, 2021

**CAI Technologies**  
Precision Mapping. Geospatial Solutions.  
11 PLEASANT STREET, LITTLETON, NH 03561  
800.322.4540 - WWW.CAI-TECH.COM